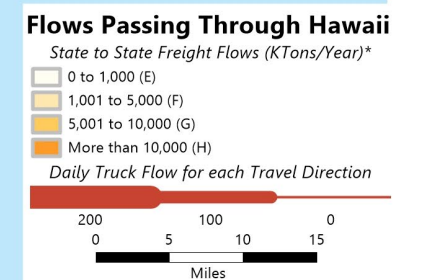
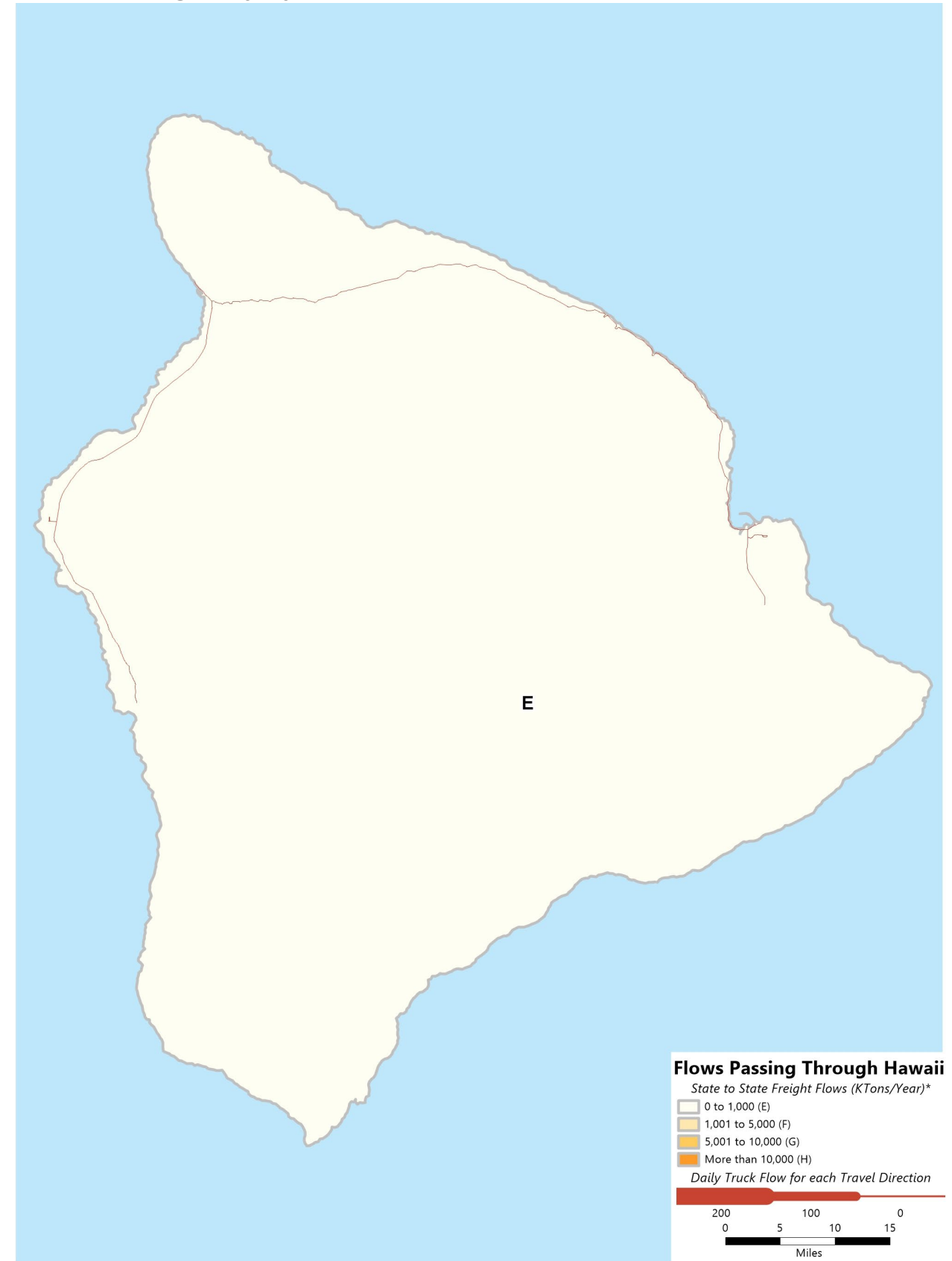
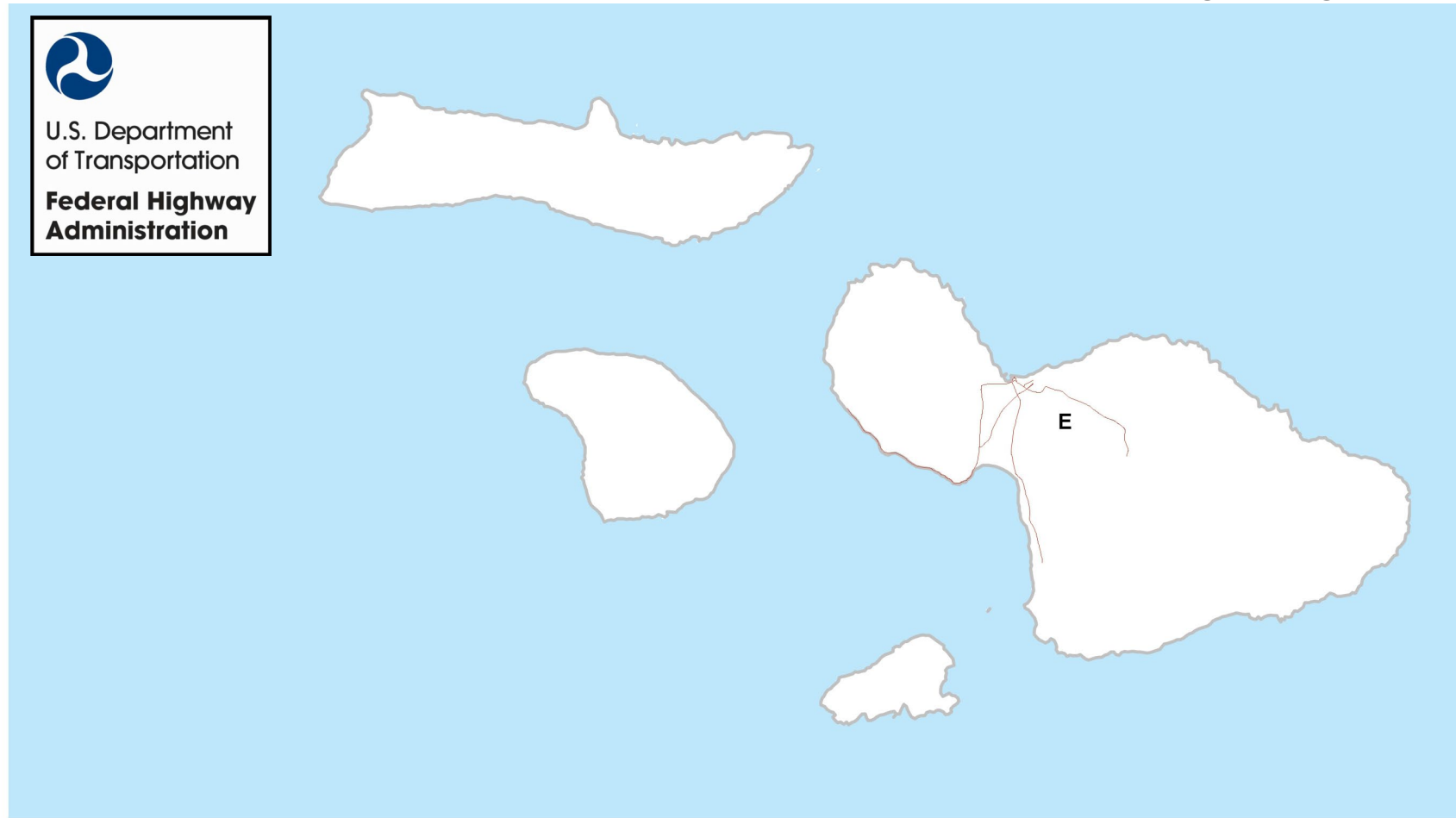


Estimated FAF Flow for Trucks Passing Through Hawaii on National Highway System 2050



Note: Major flows include domestic and international freight moving by truck on highway segments with more than twenty-five FAF trucks per day and between places typically more than fifty miles apart.

Source: U.S. Department of Transportation, Federal Highway Administration, Office of Freight Management and Operations, Freight Analysis Framework (FAF), version 5.1. Flows include 42 different commodities represented in FAF.

*State to State flows represent annual KTons of freight transported by trucks that pass through Hawaii including imports and exports that use Hawaii as the gateway port.